

A12) Reconnaissance Programme / Yol Keşif Programı

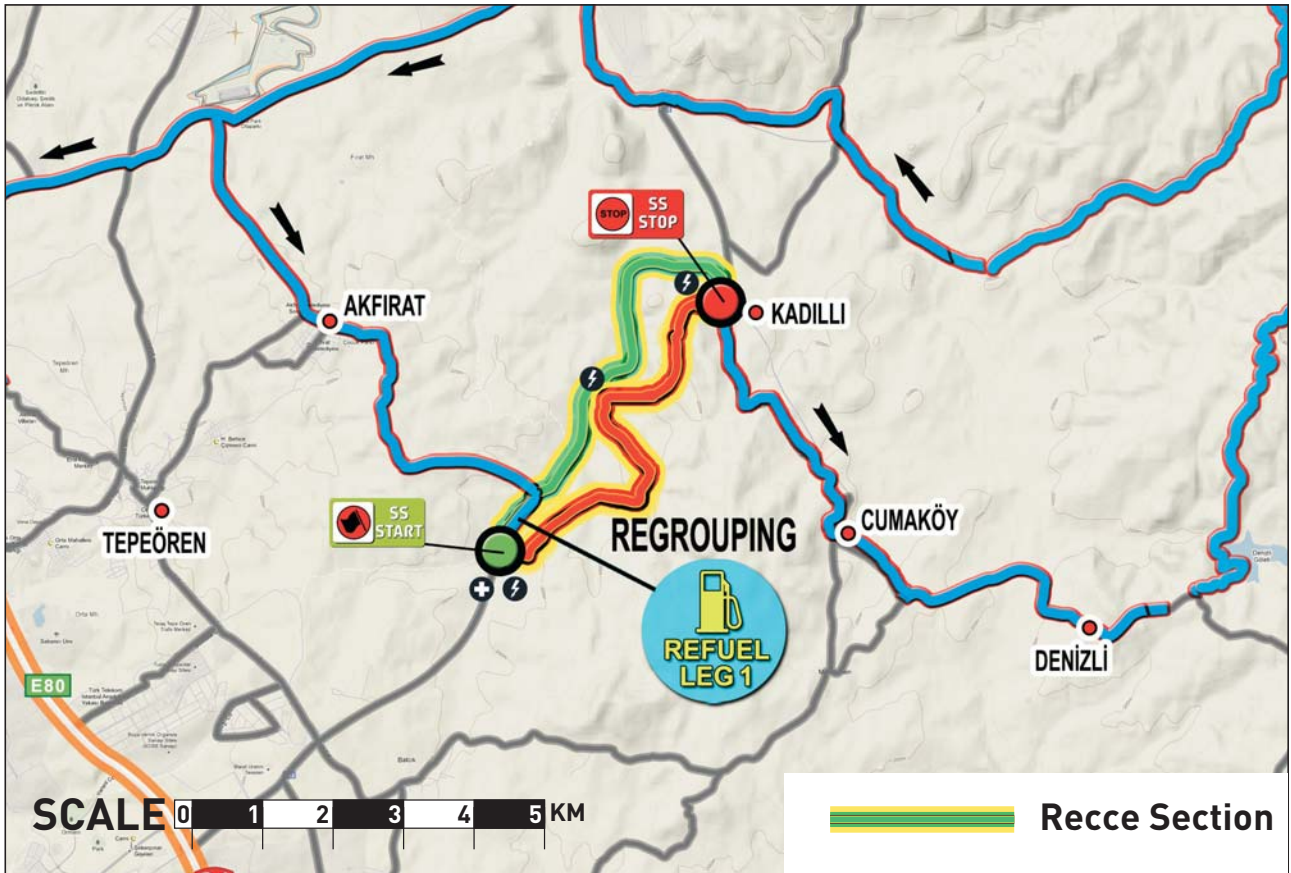
02.06.2011 Thursday / Perşembe
08:00 - 19:00 Hrs

Hour	Special Stage	Distance
	From Service Park	18,35
08:00	SS 1-3	AIRPORT
	Road section	6,51
	SS 1-3	AIRPORT
	Road section	10,22
08:30	SS 2-4	DENİZ
	Road section	9,96
	SS 2-4	DENİZ
	Road section	8,38
09:30	SS 13-15	MUDARLI
	Road section	6,00
	SS 13-15	MUDARLI
	Road section	8,23
10:50	SS 14-16	BALLICA
	Road section	45,08
	SS 14-16	BALLICA
	Road section	24,02
13:00	SS 5-9	GÖÇBEY
	Road section	6,40
13:30	SS 6-10	ULUPELİT
	Road section	14,28
14:00	SS 7-11	DARLIK
	Road section	10,15
14:30	SS 8-12	HALLI
	Road section	22,10
15:00	SS 5-9	GÖÇBEY
	Road section	6,40
15:30	SS 6-10	ULUPELİT
	Road section	14,28
16:00	SS 7-11	DARLIK
	Road section	10,15
16:30	SS 8-12	HALLI
	To service park	50,50
		509,31

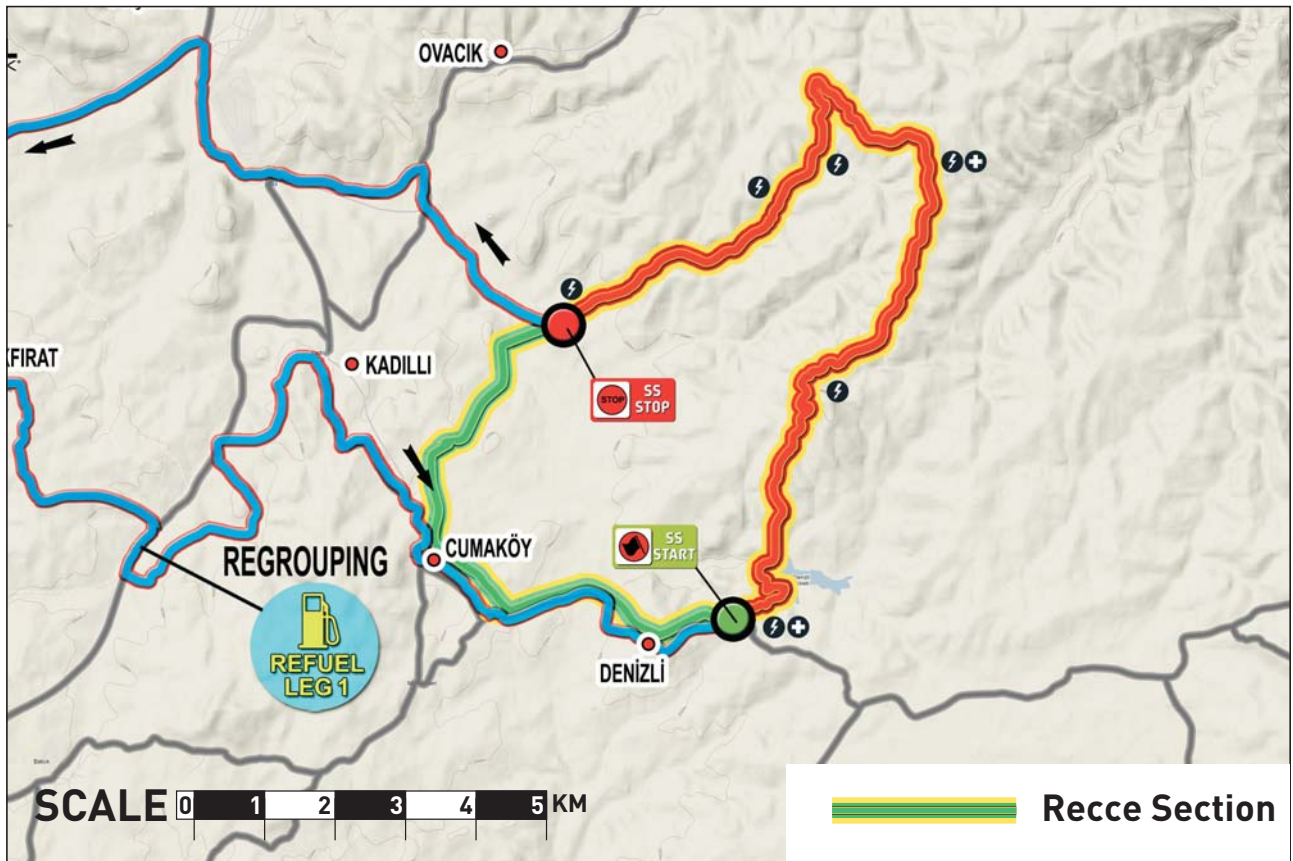
* Please note that during the reconnaissance, special stages will be closed three hours after opening time.


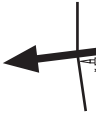

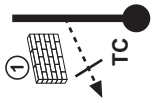
A13) Reconnaissance Road Book & Maps

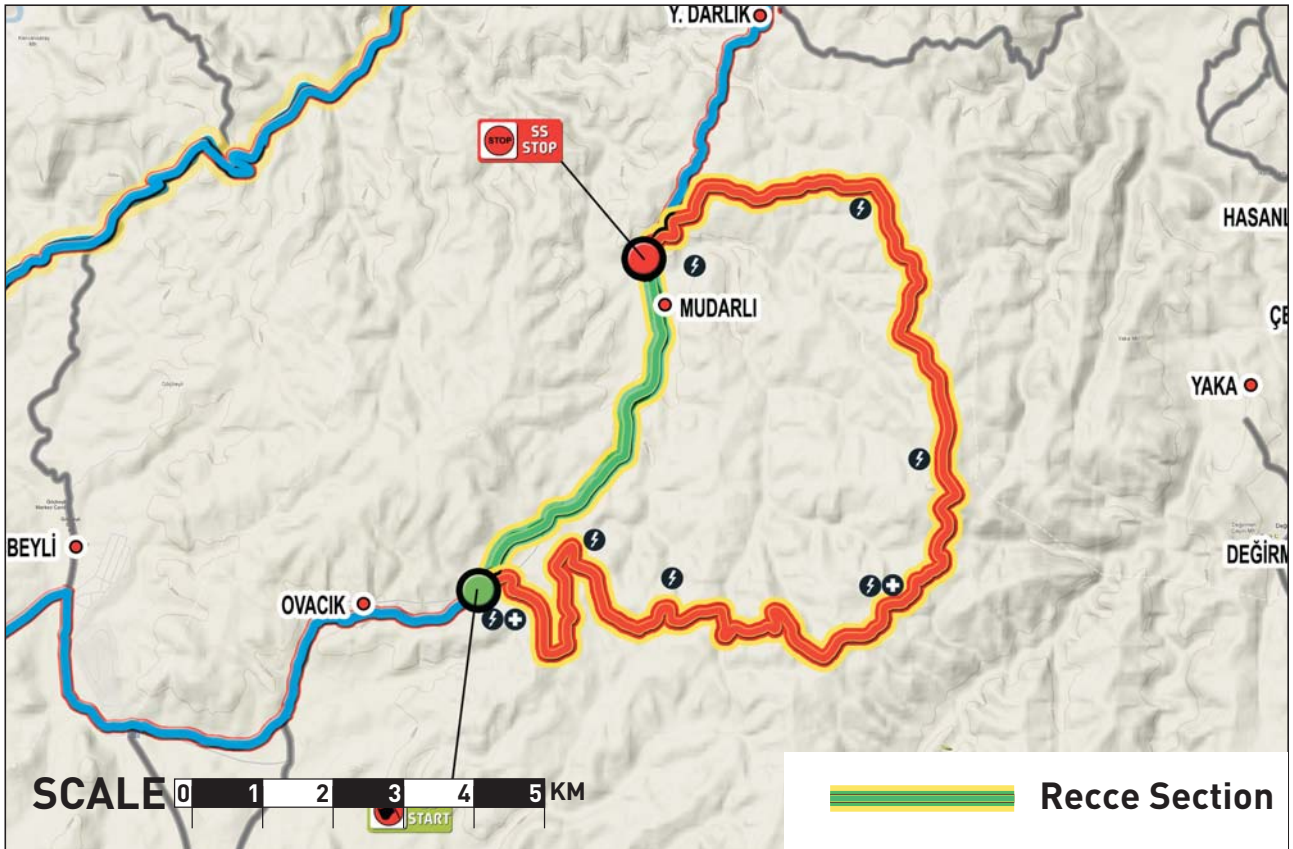
AIRPORT / AIRPORT		Distance / Mesafe	Time / Süre	Speed / Hız	Kms to TC
		5,64 Km			
Distance / Mesafe	Direction / Yön	Information / Açıklama			
Total / Toplam	Partial / Ayrı				
0,00	0,00	Mosque (Cami)	16		5,64
0,43	0,43		17		5,21
1,57	1,14	Kadilli Köyü Right junction goes Pendik Service Park	18		4,07
4,84	3,27	Left line for Shakedown (Shakedown için Soldan) Right junction goes Pendik Service Park Cevreyolu Çayirova Sabiha Gökçen	19		0,80
5,64	0,80	TC 1 AKFIRAT	20		0,00
					2,81



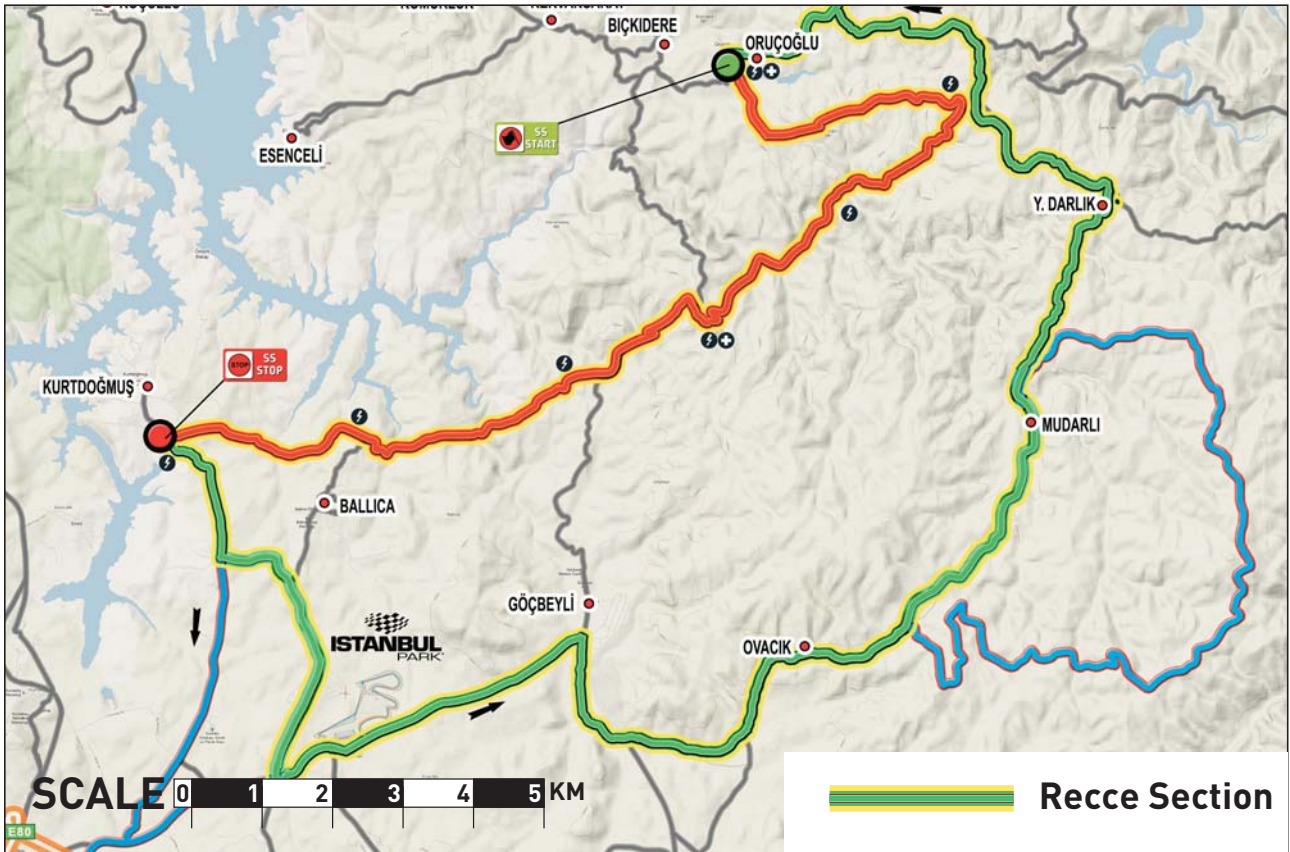
SS DENİZ	DISTANCE 9,91	DAY	PAGE 02	RECORD	SECTION	TIME ALLOWED	DISTANCE TO GO	INFORMATION	DIRECTION	DISTANCE PARTIAL	TOTAL
	0,00	01						This box is RB page (1-28) box (19) turn left		0,00	0,00
	0,70	02								0,70	0,70
	2,87	3								2,17	2,87
	3,61	04						Cumaköy		0,74	3,61
	4,33	05						School 		0,72	4,33
	4,41	06						Grave Türbe 		0,08	4,41
	9,91	07						Open RB page (1-19) box (22) and continue		5,50	9,91



SS MUDARLI		DISTANCE 6,03	DAY SECTION	PAGE 03	TIME ALLOWED	INFORMATION	
						DIRECTION	DISTANCE TO GO
SPECIAL STAGE		RECORD					
TOTAL	PARTIAL						
0,00	0,00	01			4,56		
0,30	0,30	02		Mosque Cami	4,26		
1,38	1,08	03		Mudarli	3,18		
4,56	3,18	04		Pink Wall Pembe Duvar	0,00		

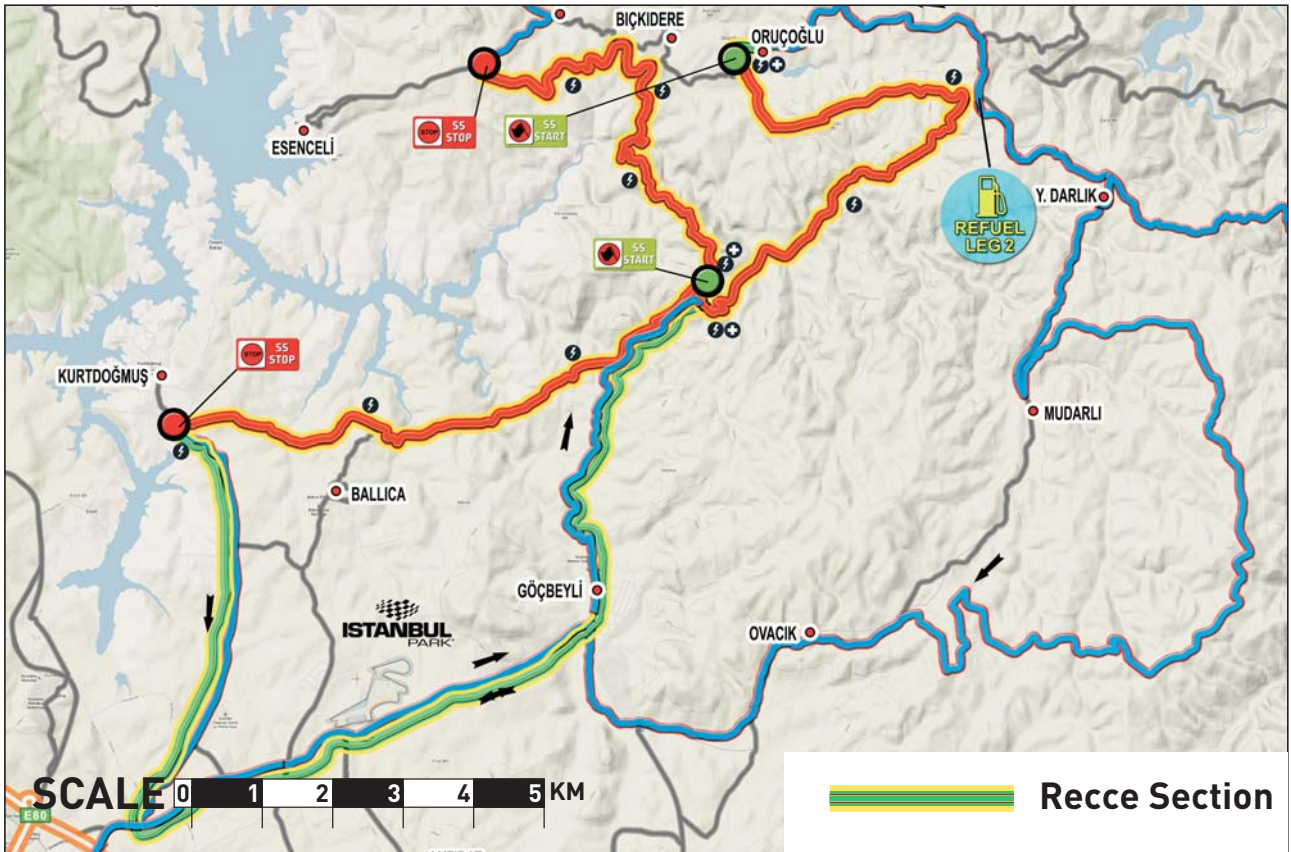


SS BALLICA	DISTANCE 38,45	DAY	PAGE 04	TIME ALLOWED	INFORMATION	DIRECTION	DISTANCE	
							TOTAL	PARTIAL
SS BALLICA	RECORD	SECTION						
SPECIAL STAGE								
					Ballica Stop	←	0,00	0,00
						↓	0,42	0,42
					① Buss Stop ② ↻	↻	2,76	3,18
					Balkıca Istanbul Park Sile Istanbul Kurtkoy Çevreyolu	↻	1,59	4,77
					① DÜŞ ② ↻ ③ Istanbul Park Firat Mah. Göçbeyli Tepeören Oruçoğlu	↻	3,98	8,75
						↻	13,33	22,08
					Open RB page (3-9) box (12) and continue to box (23) and go strait			



SS BALLICA		DISTANCE	DAY	PAGE
SS BALLICA		38,45	SECTION	04
SPECIAL STAGE		RECORD	TIME ALLOWED	
DISTANCE TOTAL	DIRECTION	INFORMATION	DISTANCE TO GO	
20,40	① ↑	① Mudarli In Village SLOW !!! Köy İçi Yavaş	07	
21,47	① ↑	Mosque Cami In Village SLOW !!! Köy İçi Yavaş	08	
21,76	① ↑	① Mudarli	09	
37,27	15,51	Open RB page (3-23) box (33) and continue	10	

SS BALLICA	DISTANCE	DAY	PAGE	RECORD	SECTION	TIME ALLOWED	DIRECTION	INFORMATION	DISTANCE TO GO	
										TOTAL
SS GÖÇBEY	24,01		07					Ballica Stop		
SPECIAL STAGE										
	0,00	01								
	0,42	02								
	3,18	03					① Buss Stop ②			
	4,77	04					Bağlıca Istanbul Park Sile Istanbul Kurtköy Çevreyolu			
	8,75	05					① DUR ② Lukoil Istanbul Park Firat Mah. Göçbeyli Tepeören Orhanlı			
	24,01	06	Open RB page (2-11) box (22) and continue							



SS HALLI	DISTANCE	DAY	PAGE	TIME ALLOWED	DIRECTION	INFORMATION	DISTANCE TO GO
SS HALLI	21,25		08				
SS GÖÇBEY							
SPECIAL STAGE							
DISTANCE							
TOTAL	10,23						
PARTIAL	10,23						
	13,20						
	13,98						
	22,03						

